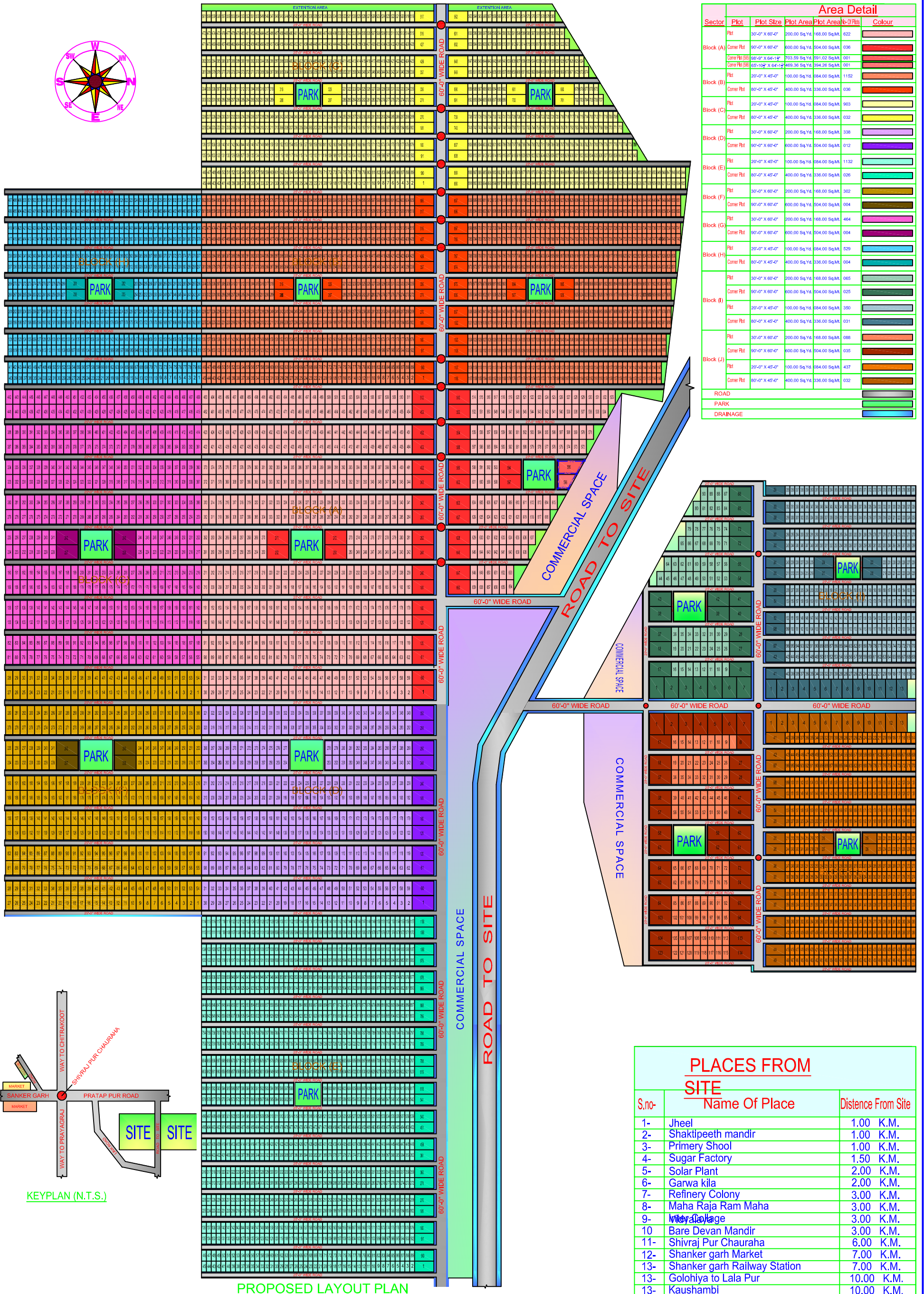
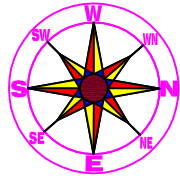


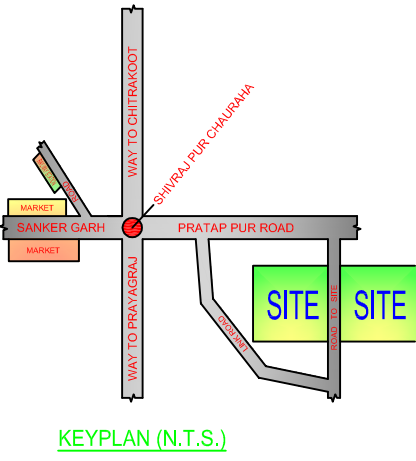
A.K. DREAM CITY SITE PROJECT PLAN OF GRAMSABHA - KACHARI, (PRATAP PUR), SHANKER GARH, DIST - PRAYAGRAJ.

**HEAD OFFICE - A.K. INFRADREAM L.T.D.
22 - F JAWAHAR LAL NEHRU ROAD, PRAYAGRAJ, U.P.**



Area Detail					
Sector	Plot	Plot Size	Plot Area	Plot Area in Sq.Fts	Colour
Block (A)	Plot	30'-0" X 60'-0"	200.00 Sq.Yd.	168.00 Sq.M.	622
	Corner Plot	90'-0" X 60'-0"	900.00 Sq.Yd.	504.00 Sq.M.	636
	Corner Plot (S)	65'-0" X 64'-1"	703.58 Sq.Yd.	591.02 Sq.M.	601
Block (B)	Plot	20'-0" X 45'-0"	100.00 Sq.Yd.	84.00 Sq.M.	1152
	Corner Plot	80'-0" X 45'-0"	400.00 Sq.Yd.	336.00 Sq.M.	636
Block (C)	Plot	20'-0" X 45'-0"	100.00 Sq.Yd.	84.00 Sq.M.	903
	Corner Plot	80'-0" X 45'-0"	400.00 Sq.Yd.	336.00 Sq.M.	632
Block (D)	Plot	30'-0" X 60'-0"	200.00 Sq.Yd.	168.00 Sq.M.	338
	Corner Plot	90'-0" X 60'-0"	900.00 Sq.Yd.	504.00 Sq.M.	612
Block (E)	Plot	20'-0" X 45'-0"	100.00 Sq.Yd.	84.00 Sq.M.	1132
	Corner Plot	80'-0" X 45'-0"	400.00 Sq.Yd.	336.00 Sq.M.	626
Block (F)	Plot	30'-0" X 60'-0"	200.00 Sq.Yd.	168.00 Sq.M.	302
	Corner Plot	90'-0" X 60'-0"	900.00 Sq.Yd.	504.00 Sq.M.	604
Block (G)	Plot	30'-0" X 60'-0"	200.00 Sq.Yd.	168.00 Sq.M.	464
	Corner Plot	90'-0" X 60'-0"	900.00 Sq.Yd.	504.00 Sq.M.	604
Block (H)	Plot	20'-0" X 45'-0"	100.00 Sq.Yd.	84.00 Sq.M.	529
	Corner Plot	80'-0" X 45'-0"	400.00 Sq.Yd.	336.00 Sq.M.	604
Block (I)	Plot	30'-0" X 60'-0"	200.00 Sq.Yd.	168.00 Sq.M.	665
	Corner Plot	90'-0" X 60'-0"	900.00 Sq.Yd.	504.00 Sq.M.	625
	Plot	20'-0" X 45'-0"	100.00 Sq.Yd.	84.00 Sq.M.	350
Block (J)	Corner Plot	80'-0" X 45'-0"	400.00 Sq.Yd.	336.00 Sq.M.	631
	Plot	30'-0" X 60'-0"	200.00 Sq.Yd.	168.00 Sq.M.	688
	Corner Plot	90'-0" X 60'-0"	900.00 Sq.Yd.	504.00 Sq.M.	635
	Plot	20'-0" X 45'-0"	100.00 Sq.Yd.	84.00 Sq.M.	437
	Corner Plot	80'-0" X 45'-0"	400.00 Sq.Yd.	336.00 Sq.M.	632
ROAD					
PARK					
DRAINAGE					

PLACES FROM SITE		
S.no-	Name Of Place	Distance From Site
1-	Jheel	1.00 K.M.
2-	Shaktipeeth mandir	1.00 K.M.
3-	Primery Shool	1.00 K.M.
4-	Sugar Factory	1.50 K.M.
5-	Solar Plant	2.00 K.M.
6-	Garwa kila	2.00 K.M.
7-	Refinery Colony	3.00 K.M.
8-	Maha Raja Ram Maha	3.00 K.M.
9-	Meyalage	3.00 K.M.
10-	Bare Devan Mandir	3.00 K.M.
11-	Shivraj Pur Chauraha	6.00 K.M.
12-	Shanker garh Market	7.00 K.M.
13-	Shanker garh Railway Station	7.00 K.M.
13-	Golohiya to Lala Pur	10.00 K.M.
13-	Kaushambi	10.00 K.M.



KEYPLAN (N.T.S.)

PROPOSED LAYOUT PLAN